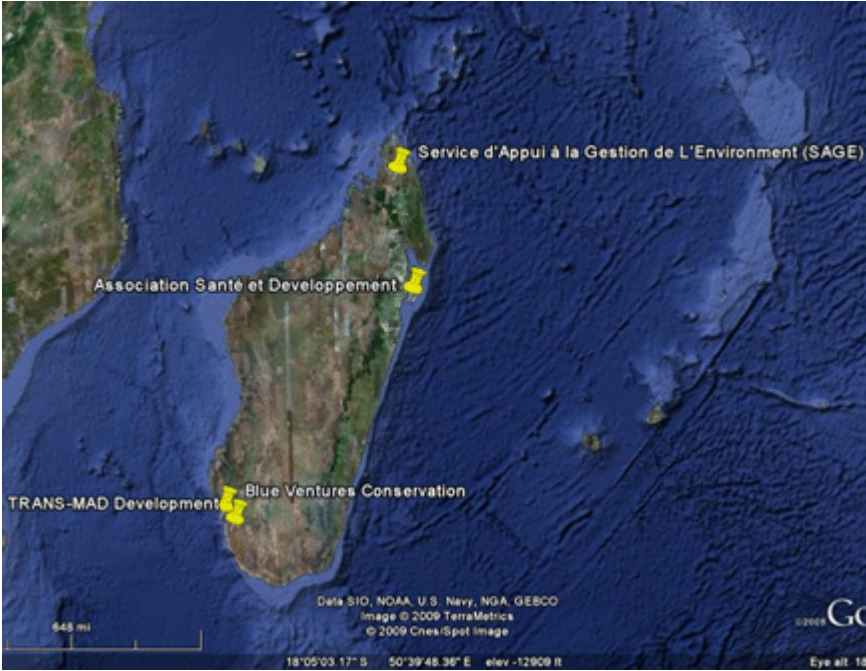
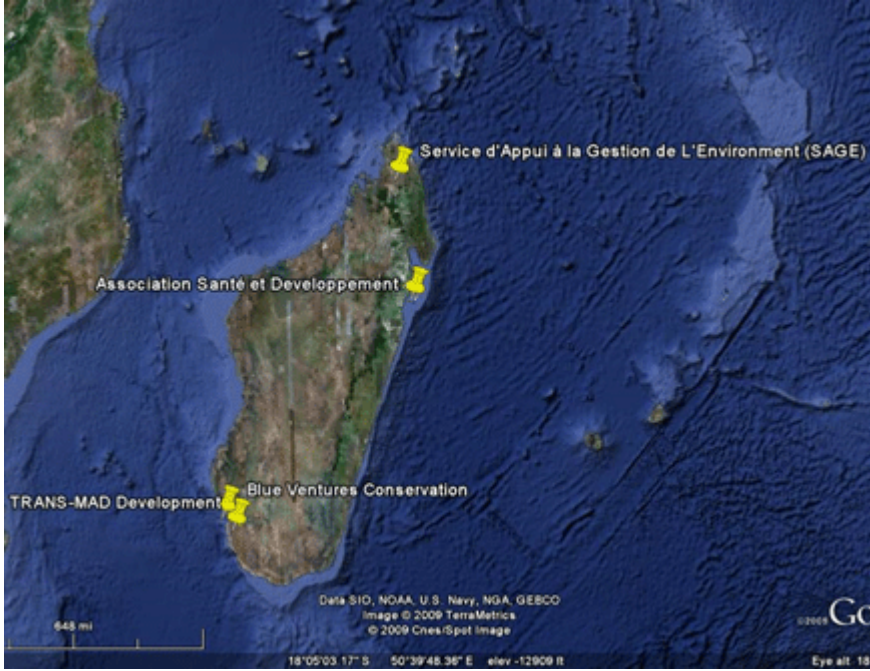
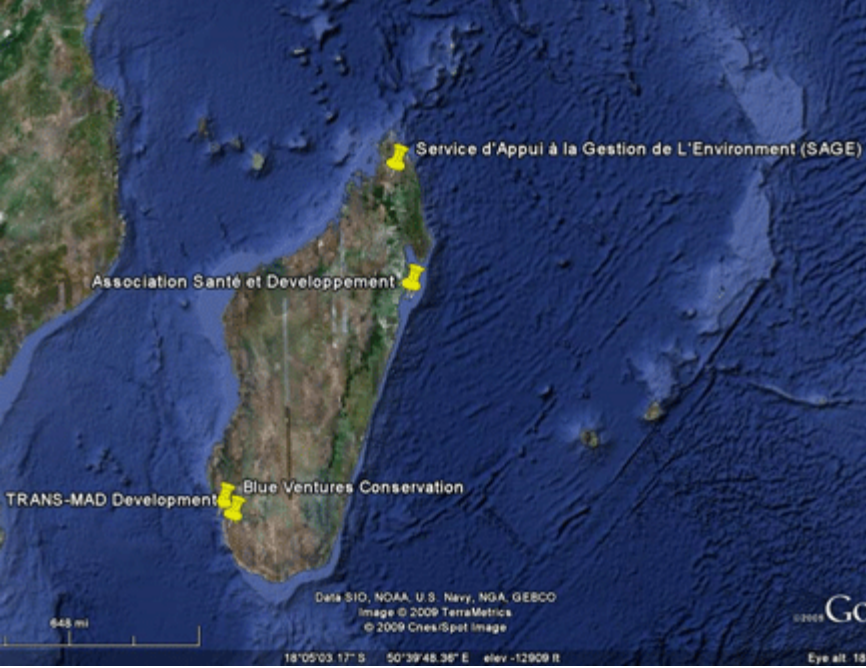


MADAGASCAR

Organisation: Blue Ventures Conservation	
Region: Atsimo-Andrefana	Duration: 24 Months
Area: Andavadoaka	Partners: Aqualab/IHSM/Copefrito
 <p>The map shows Madagascar with four yellow pins indicating project locations: SAGE (top east coast), Association Santé et Développement (central east coast), TRANS-MAD Development (southwest coast), and Blue Ventures Conservation (southwest coast). The map includes a scale bar (0-645 mi), coordinates (18°05'03.17" S, 50°39'48.36" E, elev -12909 ft), and data sources (SIO, NOAA, U.S. Navy, NGA, GEBCO; TerraMetrics; Cnes/Spot Image).</p>	
<p>Overall objective: To build on the success of the pilot mariculture project initiated in April, 2007 and expand sea cucumber mariculture to other coastal villages within the Velondriake conservation management area as a sustainable alternative livelihood.</p> <p>Specific objectives:</p> <ul style="list-style-type: none"> (i) construct grow-out pens for raising sea-cucumbers in all villages in the area; (ii) assist communities in managing the pens and engaging effectively with commercial markets; (iii) assist communities in financial planning to enable them to sustainably generate and manage revenues to purchase juveniles and grow-out pens; (iv) communicate results and lessons learned to assist other communities in replicating the project. 	

Organization: Service d'Appui à la Gestion de L'Environment (SAGE)	
Region: Atsimo Andrefana & Diana Area	Duration: 16 Months
<p>Communes:</p> <p>Morombe, Befandefa, southern Manombo, Belalanda, St Augustin, southern Soalara, Anakao, Toliara & Nosy Be, Ambanja, Ambilobe, Beramanja, Anorotsangana, Maromandia, Amboloboza, Ankaramibe</p>	<p>Partners:</p> <p>Atsimo Andrefana – FIM, AMI, FIMMAMANO.</p> <p>Diana/Sofia – CRADES, PIFED, ROASEDA & PODES.</p>
	<p>Overall Objective: Support to communities in the coastal regions of SW and NW Madagascar to participate effectively in coastal zone management.</p> <p>Specific objectives:</p> <ul style="list-style-type: none"> (i) Contribute to improving the performance of local & regional actors involved in the management of coastal & marine resources; (ii) Develop and disseminate communication techniques & tools to be adapted in the regions contributing to improved environmental awareness among local people.

Organization: Association Santé et Développement	
Region: Analanjirifo	Duration: 24 Months
Area: Agniribe, Ile aux Nattes	Partners:
 <p>The image is a satellite map of Ile aux Nattes, a coastal area. It features several labels with yellow arrows pointing to specific locations: 'Service d'Appui à la Gestion de L'Environnement (SAGE)' at the top, 'Association Santé et Développement' in the middle, 'Blue Ventures Conservation' at the bottom, and 'TRANS-MAD Development' on the left side. The map includes a scale bar for 645 miles, coordinate information (18°05'03.17" S, 50°39'48.36" E, elev. -12909 ft), and a Google Earth logo in the bottom right corner.</p>	
<p>Objective Overall: Eco-tourism & protection of the coral reefs around Iles Nattes.</p> <p>Specific objective:</p> <p>Development of ecotourism, sustainable management of fisheries resources and reduction of solid waste and waste water.</p> <p>Activities:</p> <ul style="list-style-type: none"> (i) sensitizing and awareness raising of all partners; (ii) training of a local management group for resource and MPA management; (iii) development of sources of revenue (valorisation of agricultural and natural products, mariculture, micro tourism enterprises, cultural groups, artisan workshops); (iv) development and application of a coastal resource management plan. 	

Organization: TRANS-MAD Development	
Region: Atsimo-Andrefana	Duration: 24 Months
Area: Tuléar	Partners: IHSM Tuléar
 <p>The map displays Madagascar with four yellow pins indicating project locations. From north to south, they are labeled: 'Service d'Appui à la Gestion de L'Environnement (SAGE)', 'Association Santé et Développement', 'TRANS-MAD Development', and 'Blue Ventures Conservation'. A scale bar at the bottom left shows 645 miles. Metadata at the bottom center includes: 'Data SIO, NOAA, U.S. Navy, NGA, GEBCO', 'Image © 2009 TerraMetrics', '© 2009 Cnes/Spot Image', and coordinates '18°05'03.17" S 50°39'48.36" E elev. -12909 ft'. A 'Go' logo is visible in the bottom right corner.</p>	
<p>Objective Overall: Integrated micro-enterprises for the production of sea-cucumbers.</p> <p>Specific objective:</p> <ul style="list-style-type: none"> (i) identification of 4 pilot villages; (ii) select of 8-10 families per village, each of which will have 4 sea-cucumber raising pens of 250m²; (iii) training of selected families and follow-up of the growth process by the project team; (iv) support for the fair trade of the produce. 	