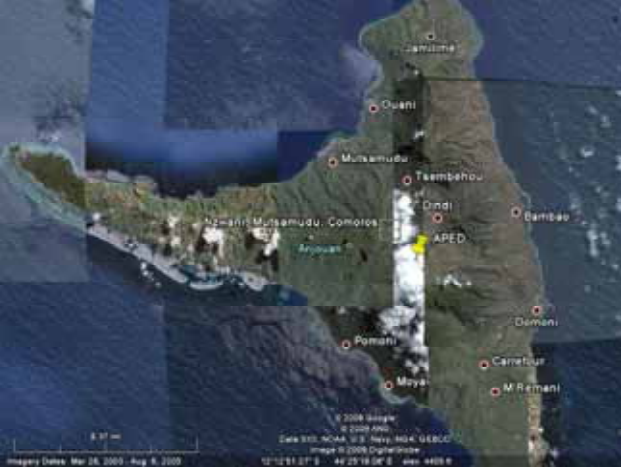




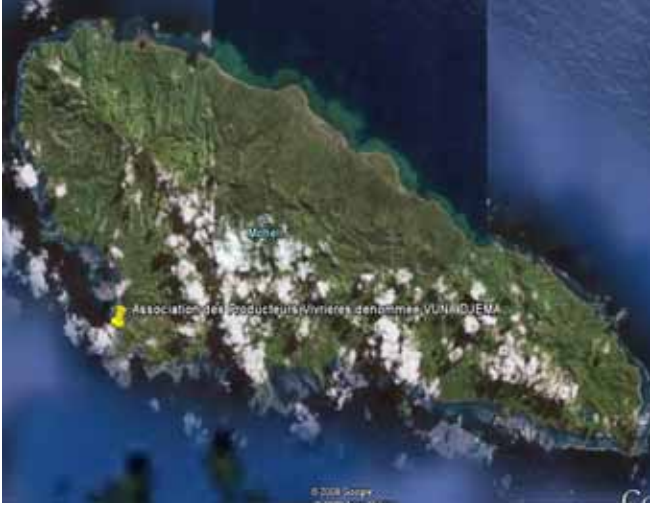
# COMOROS


<b>Organization:</b> APED	
<b>Island:</b> Anjouan	<b>Duration:</b> 24 Months
<b>Area:</b> Mirontsy	<b>Partners:</b>
<p><b>Map of Location:</b></p> 	<p><b>Objective Overall:</b> Reduce the damage to the ecosystems of the coastal area of Mirontsy.</p> <p><b>Specific objective:</b></p> <p>To contribute to the improvement of the incomes of the fishermen and farmers by safeguarding coastal ecosystems and related resources.</p> <p><b>Proposed Technological Packages:</b></p> <ul style="list-style-type: none"> <li>(i) reforestation for fruit-bearing and fodder production;</li> <li>(ii) agro-forestry with fodder and fruit-bearing species to improved association with semi-perennial food crops (e.g. banana trees, vanilla); and,</li> <li>(iii) improved hedging; rain water channels and the use of organic fertilization techniques.</li> </ul>


<b>Organization:</b> Ulanga-Ngazidja	
<b>Island:</b> Grande Comore	<b>Duration:</b> 24 Months
<b>Area:</b> Grande Comore	<b>Partners:</b> Ministère en charge de l'environnement de l'Île Autonome de Grande Comore;
<p style="text-align: center;"><b>Map of Location</b></p>	<p><b>Objective Overall:</b> Environmental education campaigns on the sustainable management of marine and coastal resources.</p> <p><b>Specific objective:</b> To produce communication resources in order to spread information on ecology, coastal and marine stock management, throughout the island.</p> <ul style="list-style-type: none"> <li>(i) inform the Island's population on the state of the environment of the country;</li> <li>(ii) disseminate popularized versions of scientific studies publications and products;</li> <li>(iii) inform the population on the nature and consequences of environmental pollution and the solutions to this problem;</li> <li>(iv) develop a school program on environmental education;</li> <li>(v) create and make permanent exposures on the coastal and marine resources.</li> </ul>

<b>Organization:</b> ONG CAPE	
<b>Island:</b> Anjouan	<b>Duration:</b> 24 Months
<b>Area:</b> Jimilimé	<b>Partners:</b> Mairie de Jimilimé, IRD Réunion, Fédération des Associations pour le développement de Jimilimé (FADJ)
<p style="text-align: center;"><b>Map of Location</b></p>  <p>© 2009 Google © 2009 AND Data SIO, NOAA, U.S. Navy, NGA, GEBCO Image © 2009 DigitalGlobe</p>	<b>Objective Overall:</b> Project for the restoration and sustainable management of Jimilime Peninsula.

<b>Organization:</b> Association Mroundra	
<b>Island:</b> Anjouan	<b>Duration:</b> 15 Months
<b>Area:</b> Domoni	<b>Partners:</b> Radiotélévision Domoni Inter, La Mairie de Domoni.
<p style="text-align: center;"><b>Map of Location</b></p>  <p>The map shows the island of Anjouan in the Comoros archipelago. Key locations marked include Ouani at the northern tip, Mutsamudu on the western coast, and Domoni on the southern coast. A yellow pin marks the location of Association Mroundra near Domoni. The map also shows the surrounding ocean and a portion of the neighboring island of Grande Comore.</p>	
<p><b>Objective Overall:</b> Coastal Protection with upstream and downstream reforestation.</p> <p><b>Specific objective:</b></p> <p>Substantial reduction of erosion through the reforestation of the upstream areas and the construction of sea walls.</p>	

<b>Organization:</b> Association des Producteurs Vivrieres denommee VUNA DJEMA	
<b>Island:</b> Moheli	<b>Duration:</b> 18 Months
<b>Area:</b> Sambia, Nioumachoi, Wallah	<b>Partners:</b> Mohéli Marine Park
<p><b>Map of Location</b></p> 	<p><b>Objective Overall:</b> Support for the sustainable management of land erosion.</p> <p><b>Specific objective:</b></p> <p>To improve the conditions and to safeguard upland areas adjacent to Mohéli Marine Park:</p> <ul style="list-style-type: none"> <li>(i) mapping of areas of erosion;</li> <li>(ii) sensitizing farmers on the advantages of erosion prevention;</li> <li>(iii) preparing seedbeds;</li> <li>(iv) training animators for sensitizing of the population;</li> <li>(v) training of 8 trainers for farmers; and,</li> <li>(vi) training farmers in anti-erosion techniques.</li> </ul>

<b>Organization:</b> Commune de Chindini	
<b>Island:</b> Grande Comore	<b>Duration:</b> 10 Months
<b>Area:</b> Chindini Village	<b>Partners:</b> Assoc. Ntsadjuua; Cooperative de Pecheur de Chindini.
<p style="text-align: center;"><b>Map of Location</b></p> 	<p><b>Objective Overall:</b> Rehabilitation and extension of the seawall of Chindini.</p> <p><b>Specific objective:</b></p> <p>Rehabilitation and extension of the seawall of Chindini, with for objectives:</p> <ul style="list-style-type: none"> <li>(i) prevent the erosion of the coastal area;</li> <li>(ii) increase the income of the fishermen and the saleswomen;</li> <li>(iii) make safe maritime activities and tourism activities;</li> <li>(iv) to protect the fishermen, their goods and the persons in transit for/from Mohéli;</li> <li>(v) protect the marine ecosystem, in particular threatened coral reefs and the beach.</li> </ul>

<b>Organization:</b> Commune de Bandamadji-Itsandra	
<b>Island:</b> Grande Comore	<b>Duration:</b> 18 Months
<b>Area:</b> Commune de Bandamadji, Itsandra region	<b>Partners:</b> Association culturelle Mwassi, le Club Lumière (Antenne Fawecom)
<b>Map of Location</b>	<p><b>Objective Overall:</b> Integrated sustainable coastal zone planning and management.</p> <p><b>Specific objective:</b></p> <ul style="list-style-type: none"> <li>(i) contribute towards sustainable coastal zone planning and management;</li> <li>(ii) Make sure that people's rights &amp; properties are protected;</li> <li>(iii) Facilitate the rehabilitation of the beach;</li> <li>(iv) Improve the economic prospects of the people of the region;</li> <li>(v) Generate employment.</li> </ul>
 <p>Data SIO, NOAA, U.S. Navy, NGA, GEBCO  © 2009 Google  Image © 2009 DigitalGlobe  © 2009 Google  11°41'07.80" S 43°20'37.72" E elev 3473 ft</p>	